



BELGIAN DEFENCE GEOSPATIAL CENTRE
HANNAH TÖRNELL

24 March 2026



DEFENCE

BeGeo 2026
24/03/2026 - Brussels Expo

Overall Classification

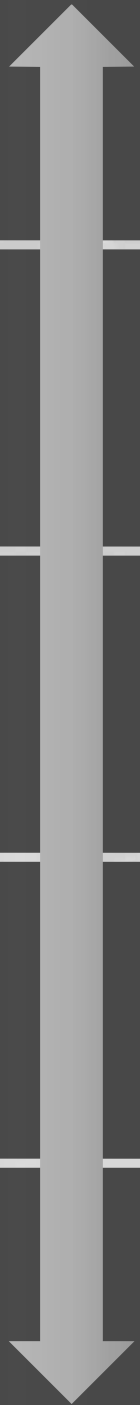
UNCLASSIFIED
RELEASABLE TO PUBLIC (PUB)

GEOSPATIAL COPRODUCTION PROGRAMS

Agenda



	Co-Production overview
	MGCP Multinational Geospatial Coproduction Program
	MUVD MGCP Urban Vector Data
	TREX TANDEM-X High Resolution Elevation data eXchange Program
	IPHG International Program for Human Geography



DEFENCE

RELEASABLE TO PUBLIC



*Coproduction
Programs
for Foundational
Geospatial Data*



DEFENCE

RELEASABLE TO PUBLIC

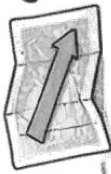


Understanding the Challenge

The world is evolving constantly...



Coverage gaps & outdated data



Geospatial requirements vary :
widely across
military domains
and units



Producing authoritative data is costly, fragmented, and time-consuming



Coproduction Programs for Foundational Geospatial Data



DEFENCE

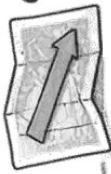


Understanding the Challenge

The world is evolving constantly...



Coverage gaps & outdated data



Geospatial requirements vary widely across military domains and units




Producing authoritative data is costly, fragmented, and time-consuming



Coproduction Programs for Foundational Geospatial Data

Coproduction = Working Together

- Split Production Areas
- Combine Expertises
- Produce Data Together



DEFENCE



Understanding the Challenge

The world is evolving constantly...

Coverage gaps & outdated data

Geospatial requirements vary widely across military domains and units




Producing authoritative data is costly, fragmented, and time-consuming


Coproduction Programs for Foundational Geospatial Data

Coproduction = Working Together

- Split Production Areas
- Combine Expertises
- Produce Data Together



Standardized & Interoperable Data



DEFENCE



Understanding the Challenge

The world is evolving constantly...

Coverage gaps & outdated data

Geospatial requirements vary widely across military domains and units




Producing authoritative data is costly, fragmented, and time-consuming


Coproduction Programs for Foundational Geospatial Data

Coproduction = Working Together

- Split Production Areas
- Combine Expertises
- Produce Data Together



Standardized & Interoperable Data



Key Programs & Benefits

- MGCP topographic
 - TREX elevation
 - IPHG human geography
- HIGH-QUALITY DATA
STRONG PARTNERSHIPS
OWNERSHIP & REUSE



DEFENCE